



ZOO ROAD



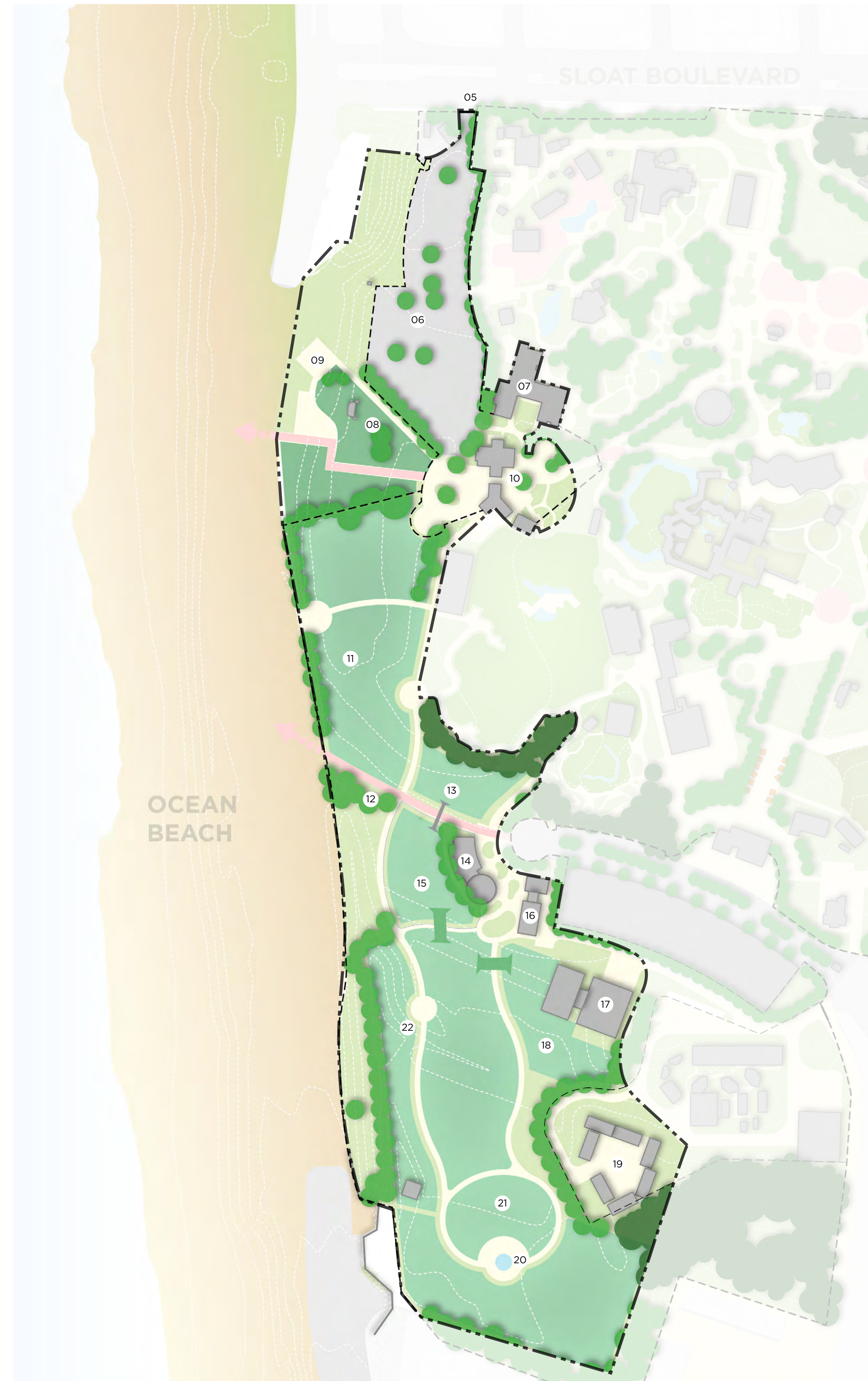
'SAND BAG' PROJECT SITE



PENGUIN ISLAND - GREEN INFRASTRUCTURE IMPLEMENTATION



EXISTING PLAN

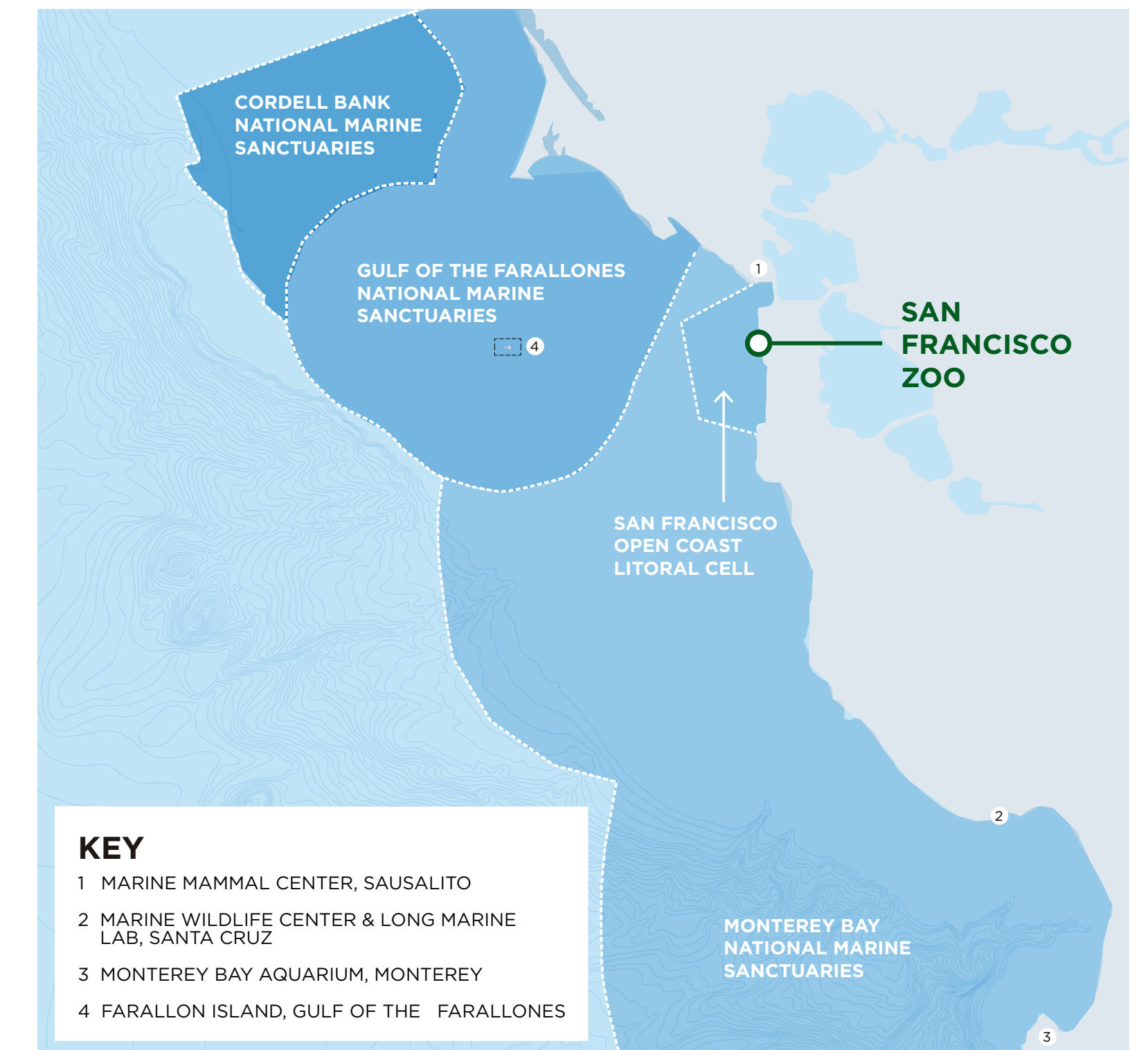


PROPOSED PLAN

LEGEND:

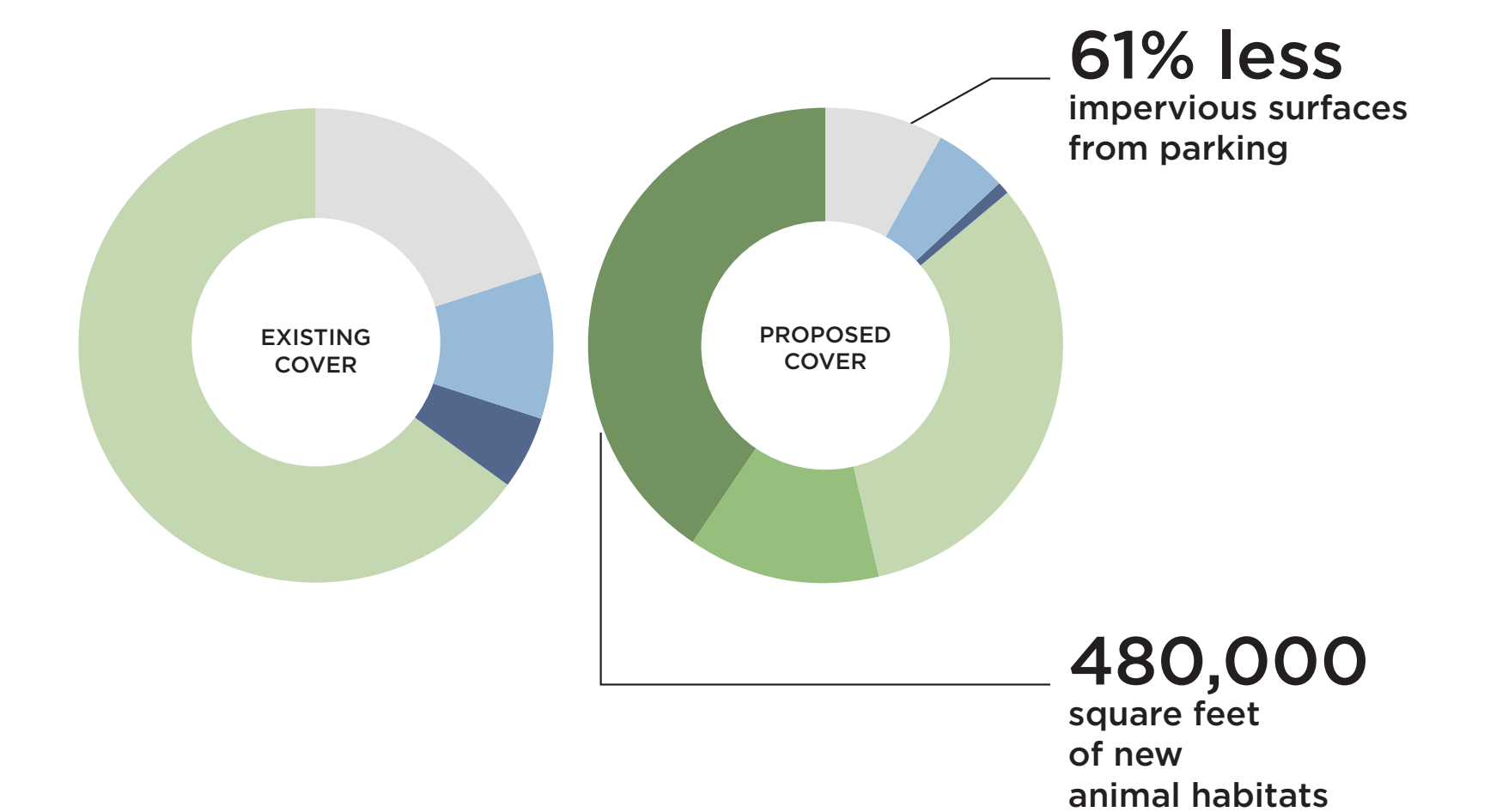
- | | |
|-------------------------------------|-------------------------------------|
| 1. (E)MAIN PARKING LOT | ROAD WAY |
| 2. (E)MAIN ENTRANCE | 14. INSECTARIUM |
| 3. (E)SAND BAG/STAGING AREA | 15. MICROKINGDOM |
| 4. (E)SUPPLY BUILDING | 16. CLASSROOM AND ANIMAL MANAGEMENT |
| 5. ENTRANCE AT SLOAT | 17. ANIMAL MANAGEMENT |
| 6. PARKING STALL TO RETAIN IN PLACE | 18. PADDOCK |
| 7. EDUCATION CENTER | 19. CONSTRUCTION ADMINISTRATION |
| 8. COMMUNITY PARK | 20. HATCHERY |
| 9. OBSERVATION TOWER | 21. SMALL TUNDRA ANIMAL HABITAT |
| 10. COMMUNITY ENTRANCE | 22. OVERLOOK |
| 11. POLAR BEAR HABITAT | |
| 12. ANIMAL LAND BRIDGE | |
| 13. ANIMAL CROSSING(ABOVE | |

PACIFIC OCEAN CONNECTIONS



“GREEN” IMPROVEMENTS

- | | |
|-------------------------------------|-------------------------------|
| Habitat | Education |
| Community Park | Operations and Administration |
| Landscaping and Underutilized Areas | Parking |

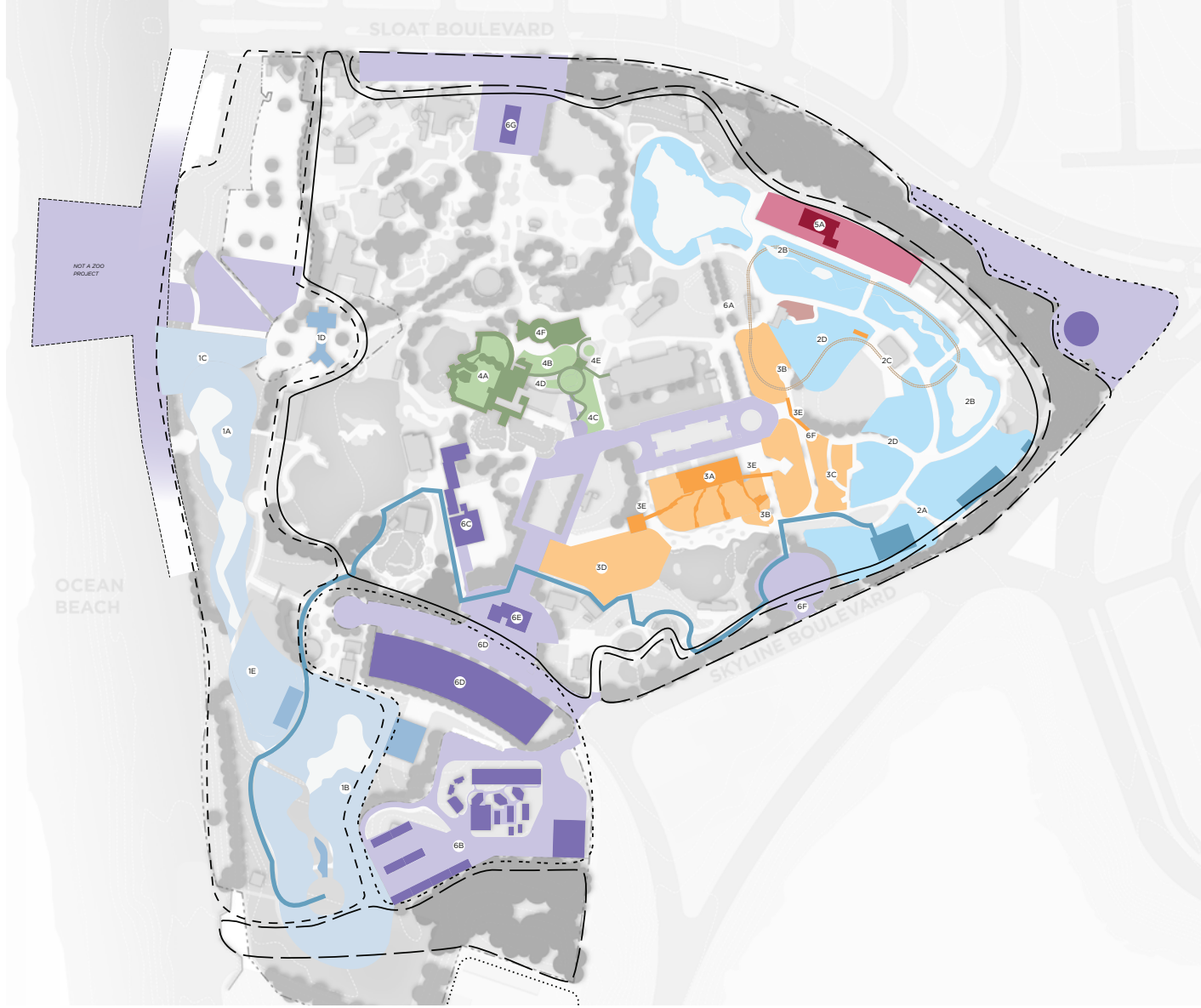


SCALE: 1"= 150'-0"





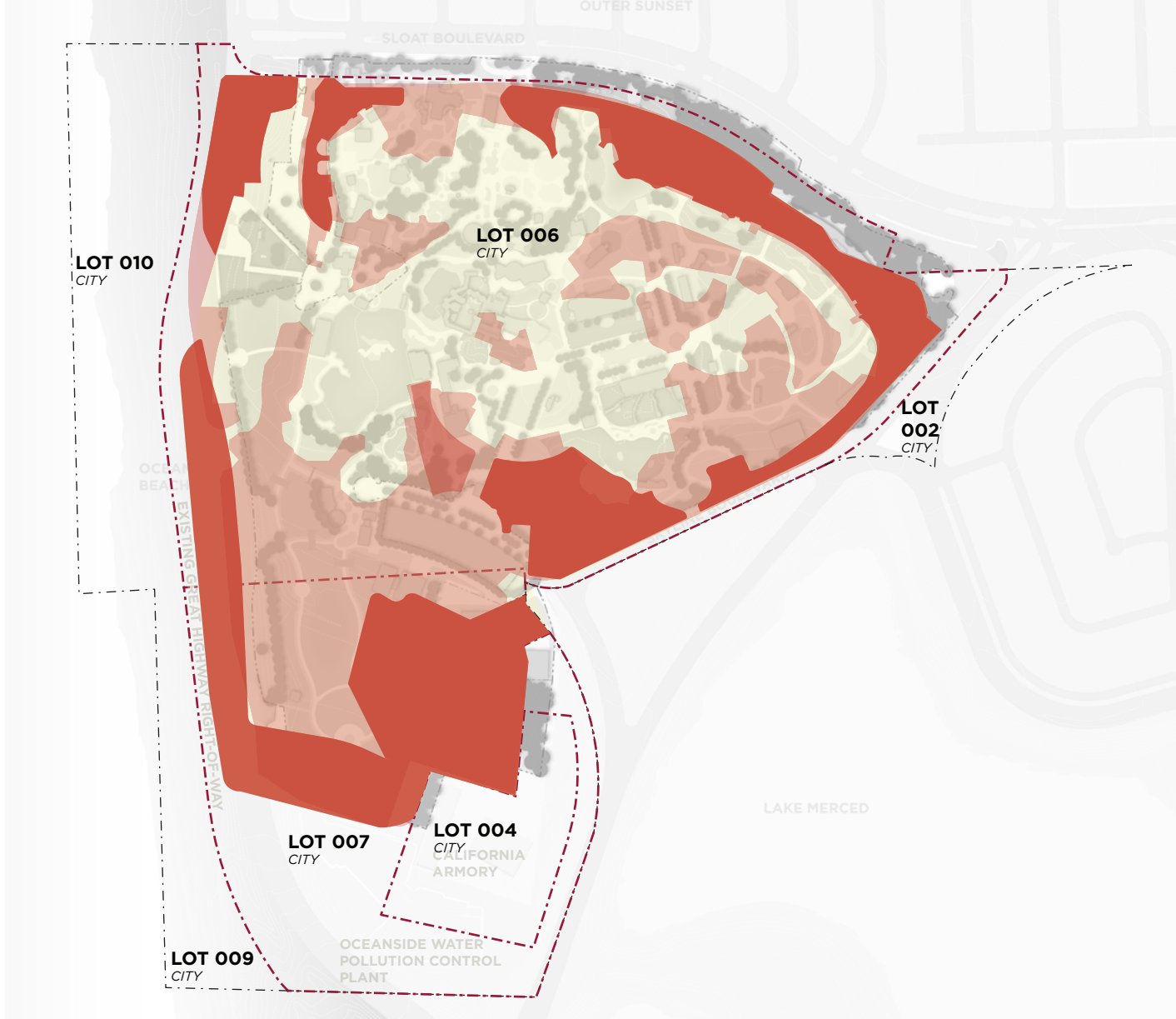
CORE PROJECTS



PROGRAMS AND USES

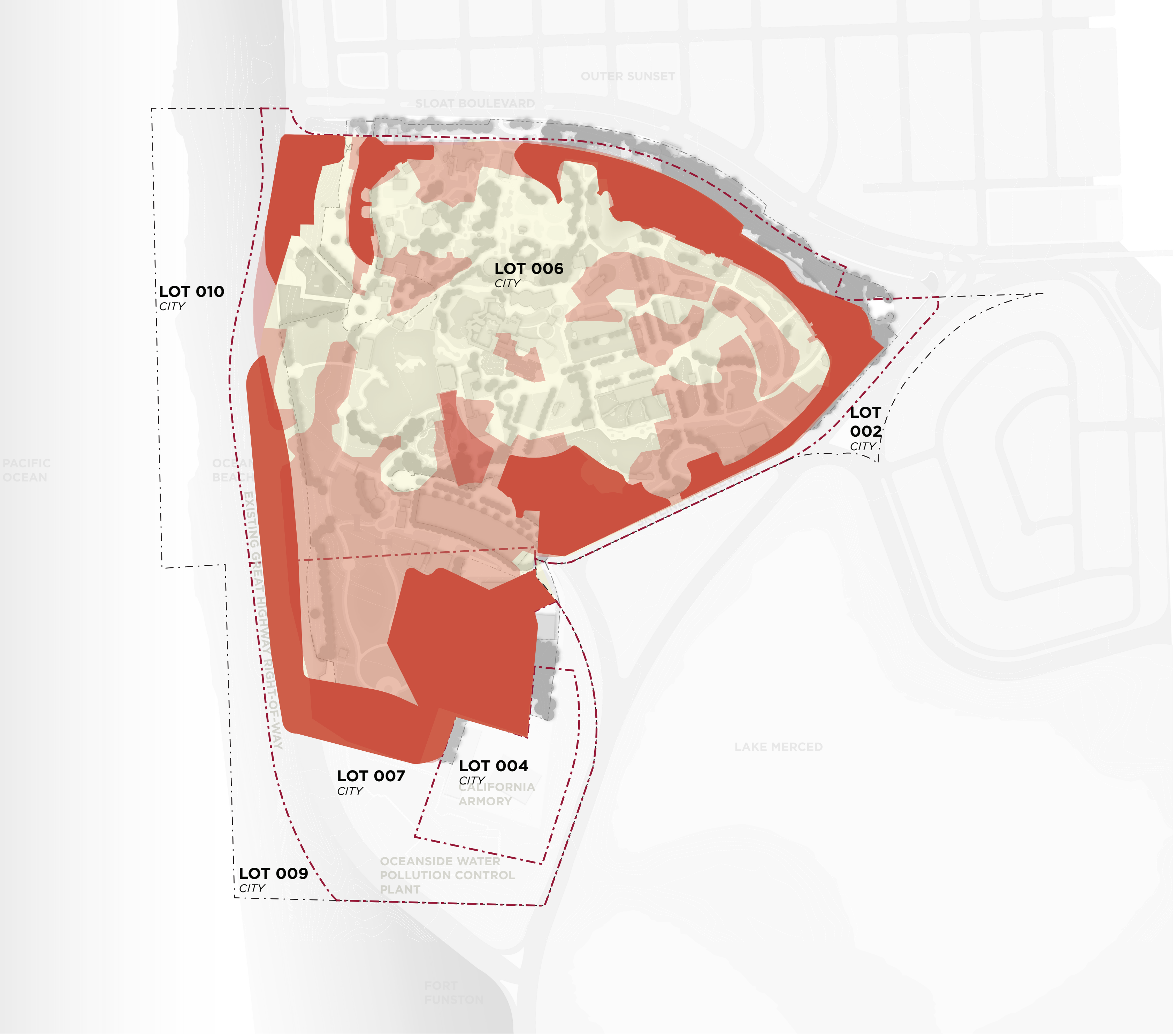


RESTRICTED AREAS



DISTRICT CONNECTIONS





LEGEND

- LOT LINES
- SF ZOO FENCE
- HORSE THERAPY RIDING TRAIL
- EXISTING RESTRICTED AREA
- PROPOSED RESTRICTED AREA
- PUBLICLY AVAILABLE



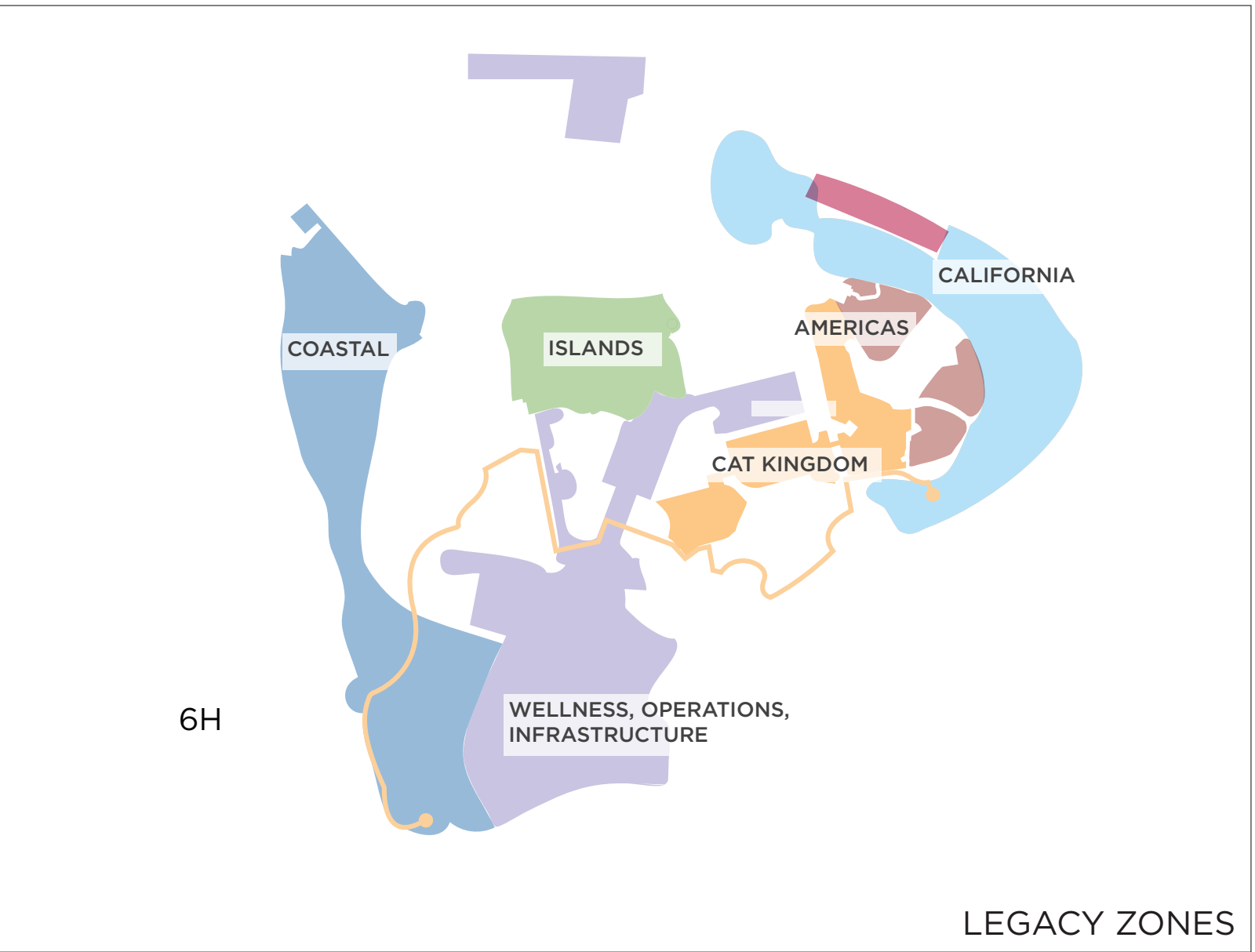
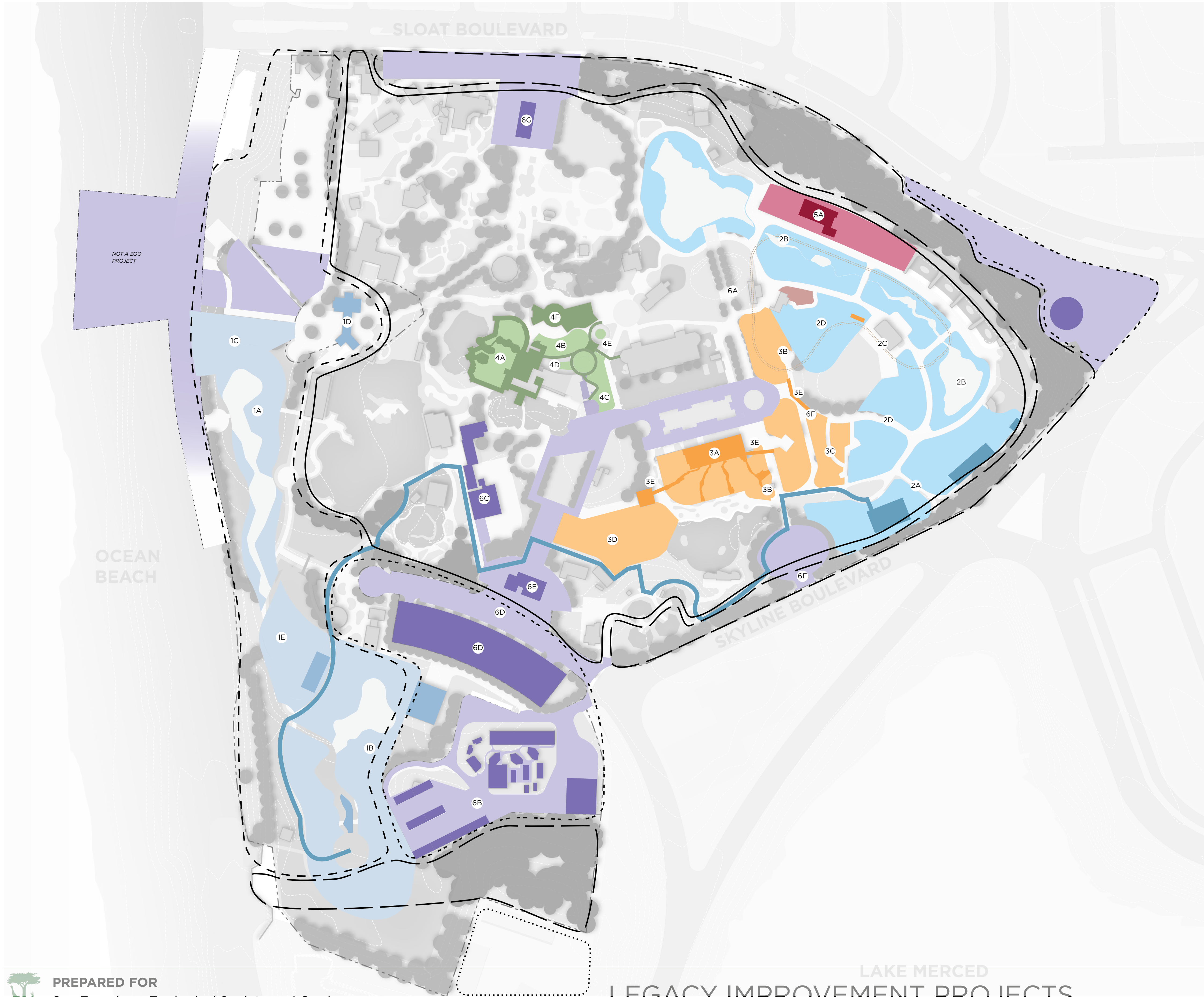
PREPARED FOR
San Francisco Zoological Society and Gardens
Campus Master Plan Update

RESTRICTED AREAS
PRELIMINARY AND CONFIDENTIAL
MAY 2019



Scale: 1:600
0' 600' 800'

PREPARED BY
THiNK
INTELLIGENT PLACES



LEGEND

- COASTAL (NORTH PACIFIC AND ARCTIC)**
 - 1A. POLAR BEARS & PINNIPEDS
 - 1B. TUNDRA
 - 1C. PACIFIC & CALIFORNIA COAST/DUNES
 - 1D. EDUCATION CENTER
 - 1E. MICRO KINGDOMS
- CALIFORNIA AND WESTERN STATES**
 - 2A. RESCUE & THERAPY HORSES
 - 2B. ISLAND WATERWAYS AND WETLANDS
 - 2C. TRAINS
 - 2D. AMERICAN SAVANNAH
- CAT KINGDOM**
 - 3A. LION HOUSE
 - 3B. SNOW LEOPARD
 - 3C. PREDATOR RIDGE
 - 3D. CAT COUNTRY
 - 3E. TRAILS AND BRIDGES
- ISLANDS**
 - 4A. LIPMAN FAMILY MADAGASCAR CENTER
 - 4B. ORANGUTAN ISLANDS
 - 4C. GALAPAGOS
 - 4D. HIGHLINE
 - 4E. GREAT APE PASSAGE
 - 4F. CAFE
- AMERICAS**
 - 5A. CONDORS
- WELLNESS, OPERATIONS, INFRASTRUCTURE**
 - 6A. HISTORIC CORE
 - 6B. HOSPITAL & WELLNESS
 - 6C. WELLNESS INSTITUTE
 - 6D. PARKING AND CIRCULATION
 - 6E. VISITOR AMENITIES
 - 6F. SPECIAL EVENTS ENTRY
 - 6G. MOTHER'S BUILDING AND COMMUNITY ENTRY
 - 6H. ZOO AND COASTAL OVERLOOK



PREPARED FOR
San Francisco Zoological Society and Gardens
Campus Master Plan Update

LEGACY IMPROVEMENT PROJECTS

PRELIMINARY AND CONFIDENTIAL
MAY 2019



Scale: 1:300
0' 300' 1000'

PREPARED BY
THiNK
INTELLIGENT PLACES



LEGEND

I. PUBLIC

VISITOR FACILITIES

- RESTAURANTS AND CAFES
- PLAZA AREAS
- CAROUSEL AND OTHER TICKETED AREAS
- EDUCATION AND ANIMAL RESOURCES
- RESTROOMS & OTHER VISITOR SUPPORT

VISITOR PARKING AND CIRCULATION

- PARKING
- PEDESTRIAN WALKWAYS

OPEN SPACES

- LAWNS
- PLAY AREAS
- GARDENS
- BUFFER LANDSCAPE

II. ANIMAL HABITAT

- HABITAT AREAS
- CONSERVATION / PENDING HABITAT
- ANIMAL QUARANTINE AREAS
- AQUATIC HABITAT

III. RESTRICTED AREAS

SUPPORT & SERVICE

- HEALTH CARE AND RESEARCH
- SUPPORT
- ADMINISTRATION
- SERVICE ROADS AND PARKING

IV. NON-EXHIBIT LANDSCAPE

- MATURE FOREST
- WETLAND AND WATERWAYS
- OTHER LANDSCAPE AREAS
- WATER BODY



PREPARED FOR
San Francisco Zoological Society and Gardens
Campus Master Plan Update

PROPOSED PHYSICAL PROGRAMMING

PRELIMINARY AND CONFIDENTIAL
MAY 2019



Scale: 1:400
0' 400' 1000'

PREPARED BY
THiNK
INTELLIGENT PLACES