

The background is a solid blue color. There are several white and yellow diagonal streaks or lines that appear to be motion blur or light trails, extending from the top right towards the bottom left.

APPENDIX A

Sample Violation Images

All Lighting Scenarios



Fruitville Rd. & N Lockwood Ridge Rd E/B
 Site code Date Time Amber time Red time Lane Frame
 RSFL0014 09/13/18 06:57:36.7 AM 4.9 0.3 L1 A
 Site Name Fruitville Rd & N Lockwood Ridge Rd E/B

SAMPLE DAWN VIOLATION

Violation captured in Sarasota, Florida

Fruitville Road & N. Lockwood Ridge E/B

9/13/2018 – Lane 1 Violation

Contact: Officer Todd Tschetter

941-364-7330

Images 1 & 2 resolution is 1920 x 1080

Images 3 & 4 resolution is 1024 x 1768

Please refer to DVD for accompanying video clip of violation – Dawn 1 Folder



Fruitville Rd. & N Lockwood Ridge Rd E/B
 Site code Date Time Amber time Red time Lane Frame
 RSFL0014 09/13/18 06:57:37.9 AM 4.9 1.5 L1 B
 Site Name Fruitville Rd & N Lockwood Ridge Rd E/B



Site code Date Time Amber time Red time Lane
 RSFL0014 09/13/18 06:57:36.7 AM 4.9 0.3 L1
 Site Name Fruitville Rd & N Lockwood Ridge Rd E/B



SAMPLE DAWN VIOLATION


Violation captured in Sarasota, Florida
Tamiami Trail / US41 & Bahia Vista Street S/B
9/11/2018 – Lane 2 Violation
Contact: Officer Todd Tschetter
941-364-7330

Images 1 & 2 resolution is 1920 x 1080

Images 3 & 4 resolution is 1024 x 1768

Please refer to DVD for accompanying video clip of violation – Dawn 2 Folder





SAMPLE DAY CLEAR VIOLATION

Violation captured in Sarasota, Florida

Tamiami Trail / US41 & Bahia Vista Street S/B

9/04/2018 – Lane 2 Violation


Contact: Officer Todd Tschetter

941-364-7330

Images 1 & 2 resolution is 1920 x 1080

Images 3 & 4 resolution is 1024 x 1768

Please refer to DVD for accompanying video clip of violation – Day Clear 1 Folder





SAMPLE DAY CLEAR VIOLATION

Violation captured in Sarasota, Florida
Tamiami Trail / US41 & Bee Ridge N/B
9/12/2018 – Lane 1 Violation
Contact: Officer Todd Tschetter
941-364-7330

Images 1 & 2 resolution is 1920 x 1080

Images 3 & 4 resolution is 1024 x 1768

Please refer to DVD for accompanying video clip of violation – Day Clear 2 Folder





Site code	Date	Time	Amber time	Red time	Lane	Frame
RSFL0018	09/13/18	04:52:32.6 PM	4.9	0.9	L1	A

Site Name Tamiami Trail / US 41 & Bee Ridge Rd S/B

SAMPLE DAY CLEAR VIOLATION

Violation captured in Sarasota, Florida
 Tamiami Trail / US41 & Bee Ridge S/B
 9/13/2018 – Lane 1 Violation
 Contact: Officer Todd Tschetter
 941-364-7330

Images 1 & 2 resolution is 1920 x 1080

Images 3 & 4 resolution is 1024 x 1768

Please refer to DVD for accompanying video clip of violation – Day Clear 3 Folder



Site code	Date	Time	Amber time	Red time	Lane	Frame
RSFL0018	09/13/18	04:52:33.8 PM	4.9	2.1	L1	B

Site Name Tamiami Trail / US 41 & Bee Ridge Rd S/B



Site code	Date	Time	Amber time	Red time	Lane
RSFL0018	09/13/18	04:52:32.9 PM	4.9	1.1	L1

Site Name Tamiami Trail / US 41 & Bee Ridge Rd S/B

SAMPLE DAY RAIN VIOLATION

Violation captured in Sarasota, Florida
Tamiami Trail / US41 & University Parkway S/B

9/07/2018 – Lane 2 Violation


Contact: Officer Todd Tschetter

941-364-7330

Images 1 & 2 resolution is 1920 x 1080

Images 3 & 4 resolution is 1024 x 1768

Please refer to DVD for accompanying video clip of violation – Day Rain 1 Folder



SAMPLE DAY RAIN VIOLATION

Violation captured in Sarasota, Florida

Tamiami Trail / US41 & Bahia Vista Street S/B

9/07/2018 – Lane 2 Violation

Contact: Officer Todd Tschetter

941-364-7330

Images 1 & 2 resolution is 1920 x 1080

Images 3 & 4 resolution is 1024 x 1768

Please refer to DVD for accompanying video clip of violation – Day Rain 2 Folder



Site code	Date	Time	Amber time	Red time	Lane	Frame
RSFL0021	09/07/18	05:30:51.3 PM	4.5	0.1	L2	A

Site Name Tamiami Tr / US 41 & Bahia Vista St S/B



Site code	Date	Time	Amber time	Red time	Lane	Frame
RSFL0021	09/07/18	05:30:52.1 PM	4.5	0.8	L2	B

Site Name Tamiami Tr / US 41 & Bahia Vista St S/B



Site code	Date	Time	Amber time	Red time	Lane
RSFL0021	09/07/18	05:30:51.3 PM	4.5	0.0	L2

Site Name Tamiami Tr / US 41 & Bahia Vista St S/B



Site code	Date	Time	Amber time	Red time	Lane	Frame
RSFL0006	09/07/18	05:00:01.3 PM	4.4	0.6	L1	A
Site Name Tuttle Ave & Bahia Vista St S/B						

SAMPLE DAY RAIN VIOLATION

Violation captured in Sarasota, Florida
Tuttle Avenue & Bahia Vista Street S/B
9/07/2018 – Lane 1 Violation
Contact: Officer Todd Tschetter
941-364-7330

Images 1 & 2 resolution is 1920 x 1080

Images 3 & 4 resolution is 1024 x 1768

Please refer to DVD for accompanying video clip of violation – Day Rain 3 Folder



Site code	Date	Time	Amber time	Red time	Lane	Frame
RSFL0006	09/07/18	05:00:02.5 PM	4.4	1.8	L1	B
Site Name Tuttle Ave & Bahia Vista St S/B						



Site code	Date	Time	Amber time	Red time	Lane
RSFL0006	09/07/18	05:00:01.1 PM	4.4	0.4	L1
Site Name Tuttle Ave & Bahia Vista St S/B					



Lockwood Ridge Rd & Fruitville Blvd S/B

Site code	Date	Time	Amber time	Red time	Lane	Frame
RSFL0012	09/07/18	04:53:12.2 PM	4.1	0.4	L1	A

 Site Name Lockwood Ridge Rd & Fruitville Blvd S/B

SAMPLE DAY RAIN VIOLATION

Violation captured in Sarasota, Florida

Lockwood Ridge Road / Fruitville Blvd S/B

9/07/2018 – Lane 1 Violation

Contact: Officer Todd Tschetter

941-364-7330

Images 1 & 2 resolution is 1920 x 1080

Images 3 & 4 resolution is 1024 x 1768

Please refer to DVD for accompanying video clip of violation – Day Rain 4 Folder



Lockwood Ridge Rd & Fruitville Blvd S/B

Site code	Date	Time	Amber time	Red time	Lane	Frame
RSFL0012	09/07/18	04:53:13.4 PM	4.1	1.7	L1	B

 Site Name Lockwood Ridge Rd & Fruitville Blvd S/B



Site code Date Time Amber time Red time Lane
 RSFL0012 09/07/18 04:53:12.3 PM 4.1 0.5 L1
 Site Name Lockwood Ridge Rd & Fruitville Blvd S/B

SAMPLE NIGHT CLEAR VIOLATION

Violation captured in Sarasota, Florida

Tuttle Avenue & Fruitville Road S/B

9/10/2018 – Lane 1 Violation



Contact: Officer Todd Tschetter

941-364-7330

Images 1 & 2 resolution is 1920 x 1080

Images 3 & 4 resolution is 1024 x 1768

Please refer to DVD for accompanying video clip of violation – Night Clear 1 Folder



SAMPLE NIGHT CLEAR VIOLATION

Violation captured in Sarasota, Florida

Tuttle Avenue & Fruitville Road S/B

9/05/2018 – Lane 1 Violation

Contact: Officer Todd Tschetter

941-364-7330

Images 1 & 2 resolution is 1920 x 1080

Images 3 & 4 resolution is 1024 x 1768

Please refer to DVD for accompanying video clip of violation – Night Clear 2 Folder



Site code	Date	Time	Amber time	Red time	Lane	Frame
RSFL0010	09/05/18	09:31:33.0 PM	4.5	0.5	L1	A

Site Name Tuttle Ave & Fruitville Rd S/B




Site code	Date	Time	Amber time	Red time	Lane	Frame
RSFL0010	09/05/18	09:31:33.9 PM	4.5	1.4	L1	B

Site Name Tuttle Ave & Fruitville Rd S/B



Site code	Date	Time	Amber time	Red time	Lane
RSFL0010	09/05/18	09:31:33.0 PM	4.5	0.6	L1

Site Name Tuttle Ave & Fruitville Rd S/B



SAMPLE NIGHT RAIN VIOLATION

Violation captured in Sarasota, Florida

Tuttle Avenue & Bahia Vista Street S/B

9/07/2018 – Lane 3 Violation

Contact: Officer Todd Tschetter

941-364-7330

Images 1 & 2 resolution is 1920 x 1080

Images 3 & 4 resolution is 1024 x 1768

Please refer to DVD for accompanying video clip of violation – Night Rain 2 Folder

